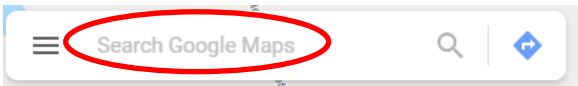

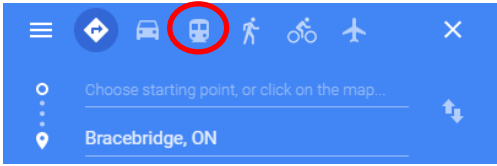
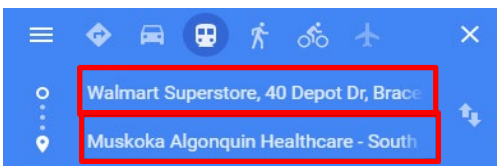
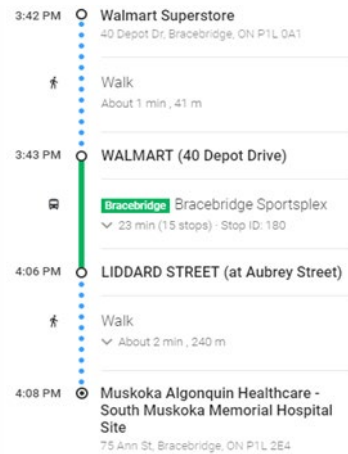
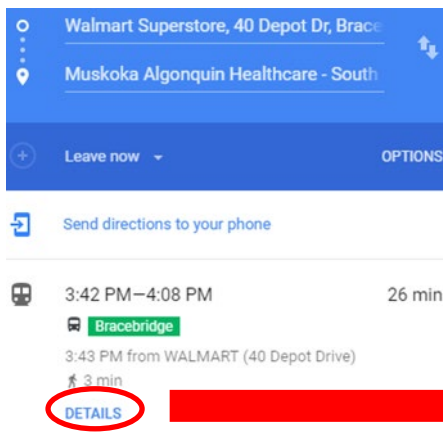


STEP 1: Open Google Maps	https://www.google.ca/maps
STEP 2: In the “Search Google Maps” box, type Bracebridge ON	
STEP 3: Open the “Directions icon”	
STEP 4: In the directions window, select the “Transit icon”	
STEP 5: Enter your starting point in the top space provided and final destination in the bottom space	

With this information Google will provide you with the available transit route and departure times. The route can also be broken down further by selecting “Details”.



Another feature offered is the “Schedule Explorer”. It provides information for your selected route throughout the day and the entire week if needed.

